



Town of Yountville

"The Heart of the Napa Valley"

Town Council

Special
Meeting
March 2, 2021

Staff
Information
Report




Hopper Creek Pedestrian Bridge and Path Project PK-0003

YOUNTVILLE GENERAL PLAN

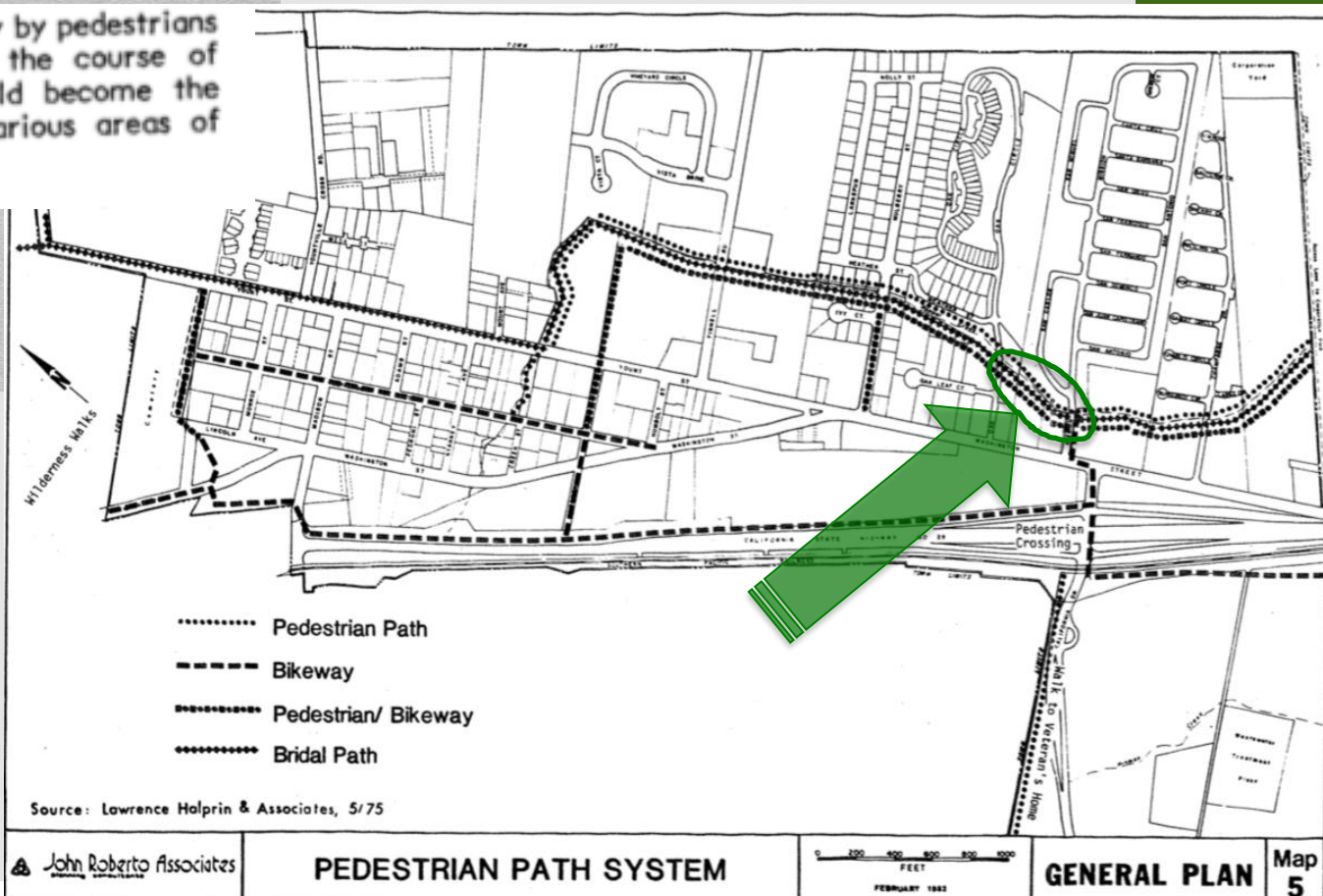


THE VISION FROM 1975



Pathways for use principally by pedestrians would go part way along the course of Hopper Creek, which would become the main "spine" connecting various areas of the community.

Adopted: May 1975



YOUNTVILLE

Town CIP Funds CEQA & Design




Town of Yountville
"The Heart of the Napa Valley"

FY 19-20 & 20-21

Capital Improvement Program

MAKING IT HAPPEN



Grant Funds Construction



California
Transportation
Commission



State Transportation Improvement Program

Public Bid & Award

Contractor Name SCHAEFER ENGINEERING INC

Name Type DBA

License 969434

City SANTA ROSA

Status Active

Notice to Proceed > September 2020

EXCAVATION BEGINS



North End



South End

PATHWAY CONSTRUCTION



ReBar Grid

Colored Concrete



EDGE CONDITIONS



Hog Wire Fence

Signpost Guardrail



BRIDGE ABUTMENT CONSTRUCTION

F
o
r
m
w
o
r
k




R
e
b
a
r



Finished Foundation

MEANWHILE BRIDGE TAKES A LONG TRIP

CONTECH[®]
ENGINEERED SOLUTIONS



Alexandria,
Minnesota

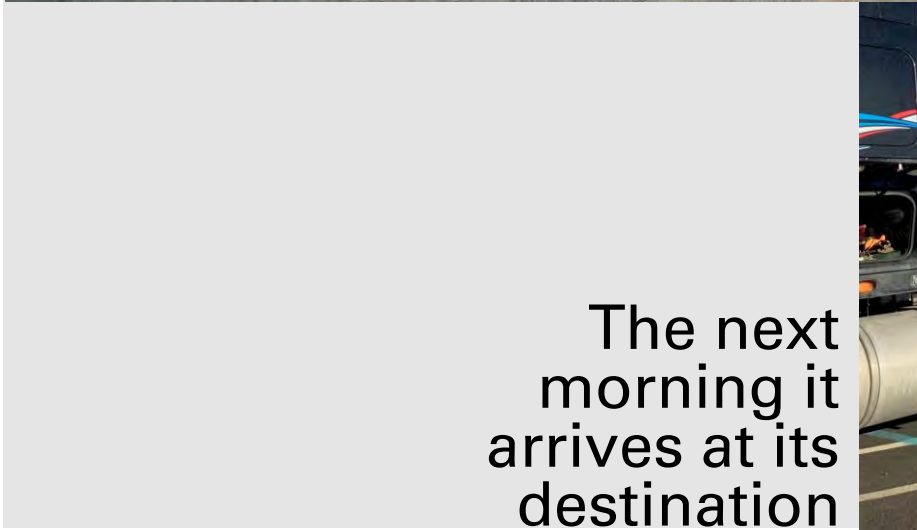


Yountville, California

BRIDGE ARRIVAL



Spends its first night
in South Parking
Area along
Washington St



The next
morning it
arrives at its
destination



TOWN OF YOUNTVILLE
OAK CIRCLE PARK


BRIDGE UNLOADING



TURNING IT OVER



BRIDGE TOGETHER



LEAVING THE PARKING LOT



INTO THE PARK



CLOSE TO THE FENCE



BACK UP AND AWAY AGAIN



OVER THE PARK




CROSSING THE CREEK



INTO PLACE



STEPPING OVER



COLORED CONCRETE APPROACH



COLORED CONCRETE BRIDGE DECK



DRONE VIDEO



QUESTIONS

